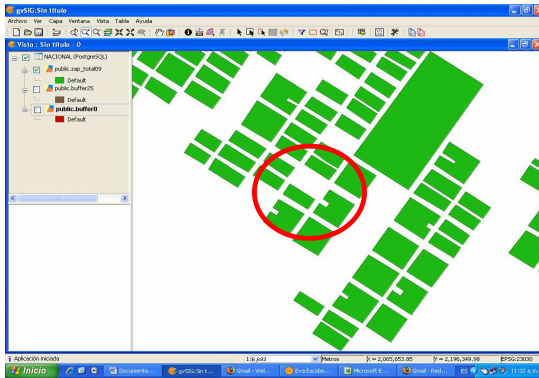
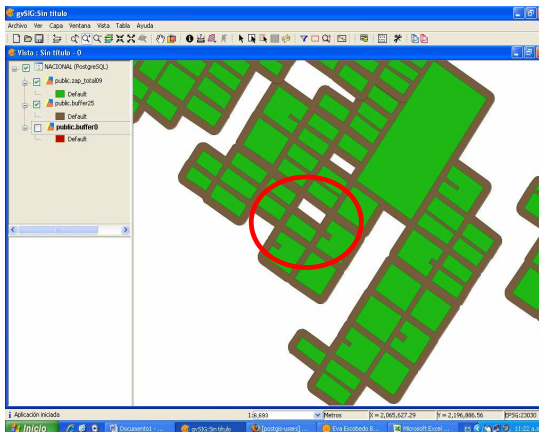


1.



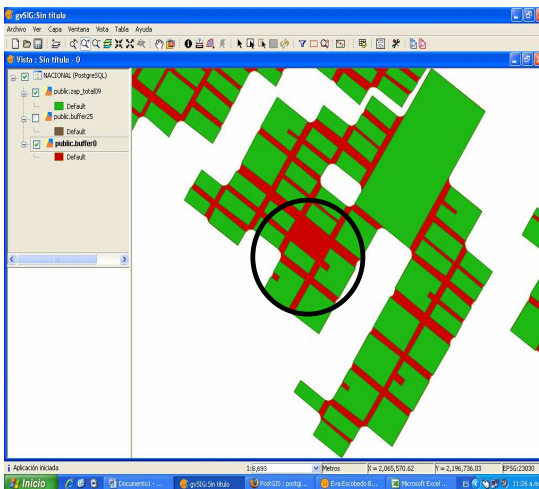
Estos son los multipoligonos originales de la cartografía

2.



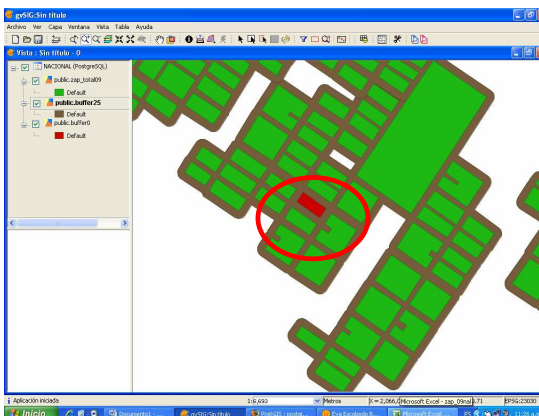
En esta figura muestro el buffer de distancia +25 que generé con el query:
SELECT c.gid, c.zap_09, c.cve_edo, c.cve_mun,
geomunion(the_geom) as the_geom into buffer25a
FROM (SELECT gid , zap_09, cve_edo, cve_mun,
ST_Buffer((ST_Dump(the_geom)).geom, 25) AS the_geom FROM
zap_total09) c
GROUP BY 1,2,3,4;

3.



Sobre el buffer de distancia +25 creo otro buffer con distancia -25
SELECT c.gid, c.zap_09, c.cve_edo, c.cve_mun,
geomunion(the_geom) as the_geom into buffer0a
FROM (SELECT gid , zap_09, cve_edo, cve_mun,
ST_Buffer((ST_Dump(the_geom)).geom, -25) AS the_geom FROM
buffer25a) c
GROUP BY 1,2,3,4;

4.



En esta imagen se muestra mas claro el error. El buffer de distancia -25 toma una area mayor al buffer +25