

**COSOLIDATED TITLE DIAGRAM**

SIDES metres	ANGLES OF DIRECTION
AB 7,81	240 25 10
BC 126,83	274 38 50
CD 91,97	9 08 40
DE 37,18	59 37 20
EF 42,80	62 30 30
FG 103,47	116 09 30
GA 100,48	206 11 00

**S.G. No. A**


5770/1992

Approved

*R. Gemmell*

for  
**SURVEYOR-  
GENERAL**

1995 -04-25

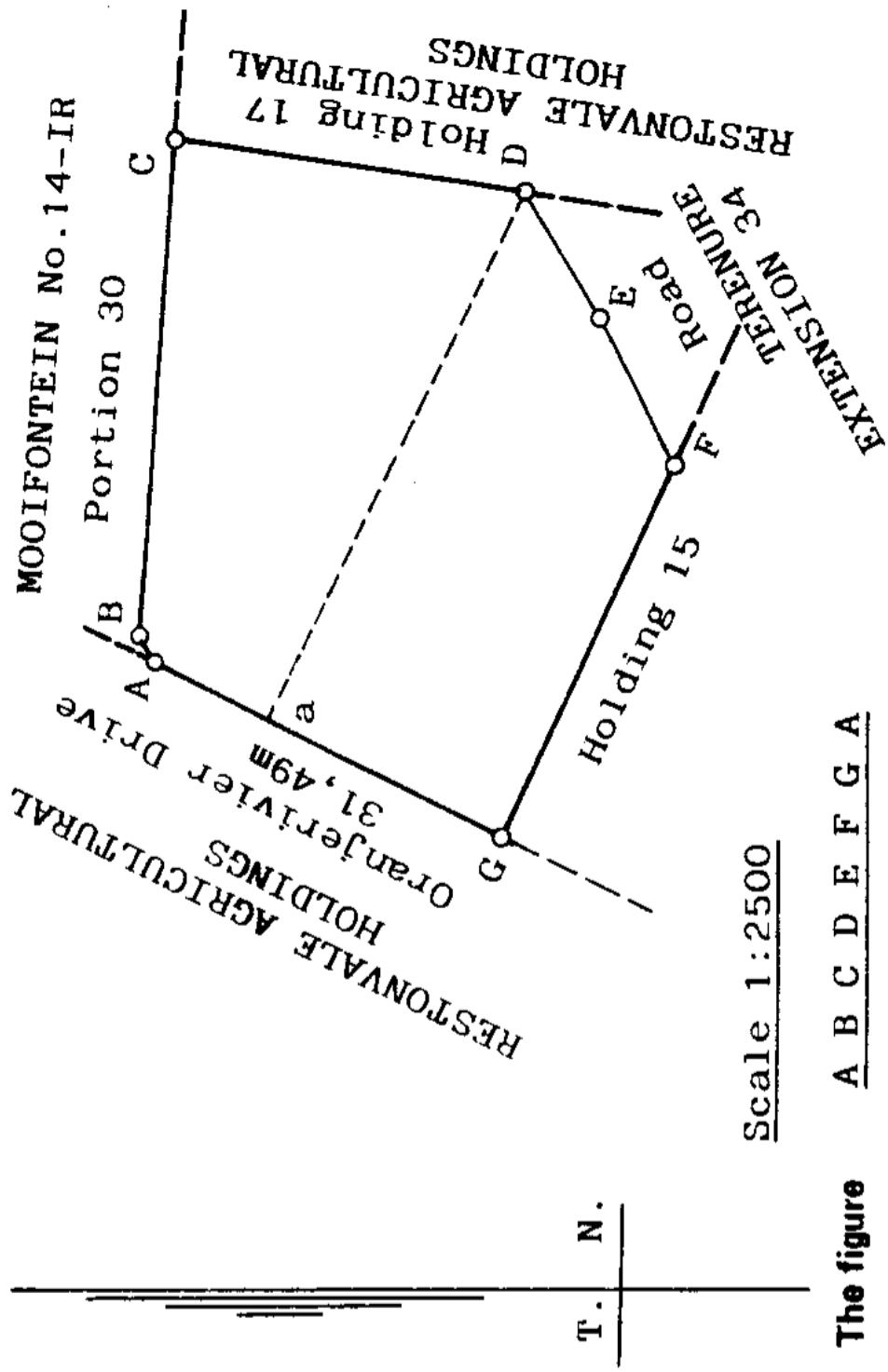



**DESCRIPTION OF BEACONS**

- A,B.....12mm round iron peg in concrete
- C.....20mm round iron peg
- D.....12mm round iron peg in concrete beacon
- E.....Y-Standard in concrete
- F.....12mm round iron peg
- G.....Tubular fence post

**COMPONENTS**

- 1) The figure A B C D a represents Erf 929 vide General Plan S.G.No.A 5771/1992, Deed of Transfer No.
- 2) The figure a D E F G a represents Erf 930 vide General Plan S.G.No.A 5771/1992, Deed of Transfer No.



T. N.

Scale 1:2500

The figure A B C D E F G A  
represents 1,7302 hectares

of land being

Erf 1245, TERENURE EXTENSION 34 Township

and comprises the components as specified in 1) and 2) above

Province of Transvaal

Surveyed in June 1992

by me

*R. Gemmell*

**R. Gemmell Land Surveyor**

This diagram is annexed to	The original diagram is
No.	No.
d.d.	Transfer
i.f.o.	Grant
Registrar of Deeds	

File	S.R. No. 2094/1992
	G.P. A5771/1992
	Comp. IR1A-15/C