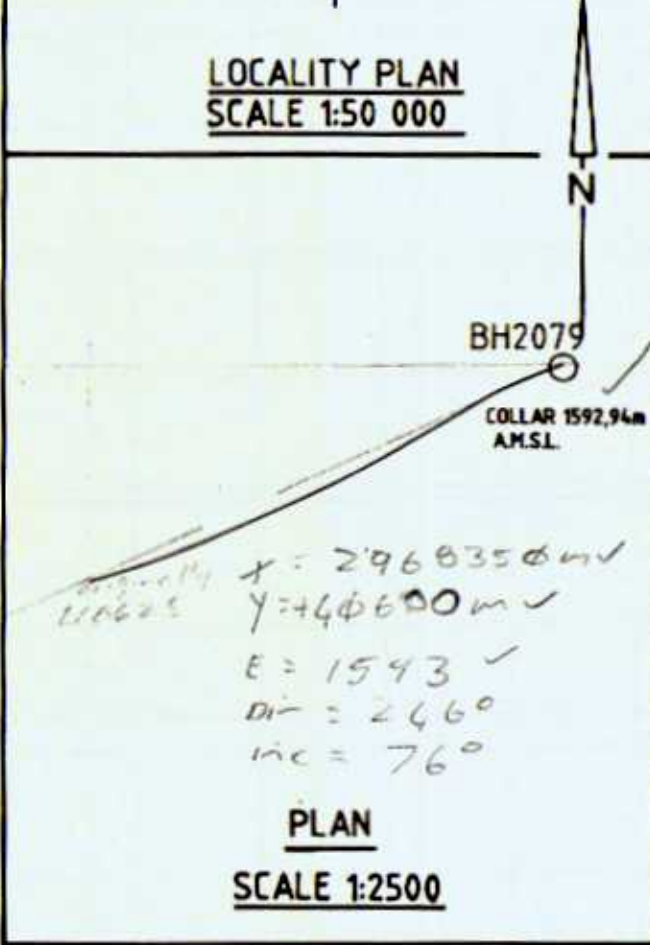
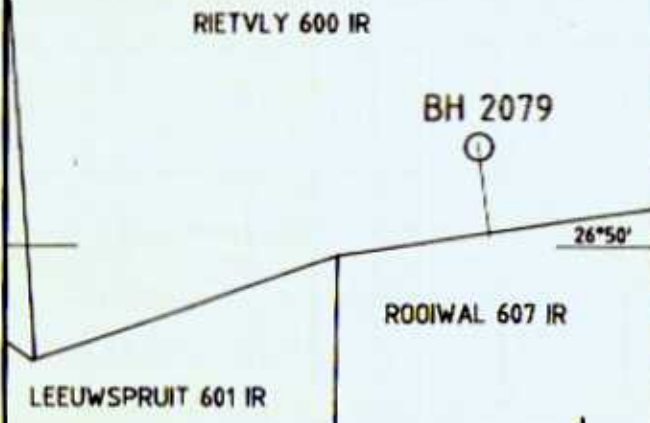


**BOREHOLE N° 2079** Union Corp Gen r/m. LTD

FARM: RIETVLY 600 IR  
 DISTRICT: BALFOUR 26200  
 SCALE: 1:2000

**B34582.**


SAC: 40019951



Commencing Date: 20.10.1988 ORIGINAL

ORIGINAL

ID=2031752

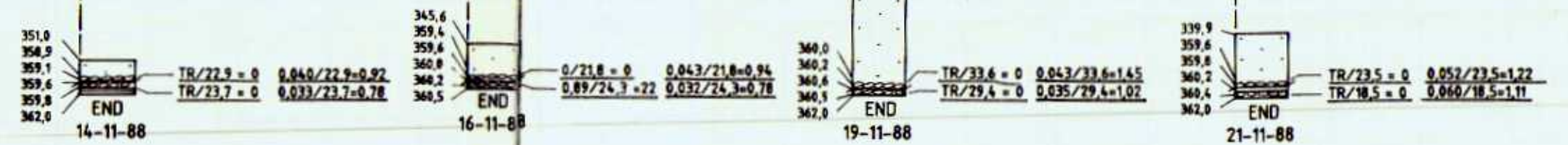


1st DEFL. ID=2031753

2nd DEFL. ID=2031754

3rd DEFL. ID=2031755

4th DEFL. ID=2031756



**LEGEND:**

- NO CORE RECOVERED
  - QUARTZITE
  - CONGLOMERATE
  - SHALE
  - INTRUSIVE
  - LAVA
- CENTRAL RAND GROUP**
- QUARTZITE
  - SHALE
  - INTRUSIVE
- WEST RAND GROUP**

WITWATERSRAND SUPERGROUP

SIGNATURE \_\_\_\_\_  
 DATE 27/9/89  
 G.M.E. REF. N° M1-27

RED = Au VALUE - g/t over cm = cmg/t  
 BLUE = U<sub>3</sub>O<sub>8</sub> VALUE - kg/t over cm = cmkg/t